

INDIAN OCEAN

NNTR attachment: WCD2012/003
Schedule One Attachment One - Map of the
Determination Area,
Page 1 of 1, A4, 27/11/2012

WANJINA WUNGGURR UUNGUU B

DETERMINATION OF NATIVE TITLE

WAD 119 of 2011

SCHEDULE 1 - ATTACHMENT 1

UCL

Port Warrender

GE K429187

UCL

UCL

UCL

UCL

UCL

UCL
LOT 502 on Deposited Plan 56683
(Formerly Part of Special Lease 3116/11277)






UCL

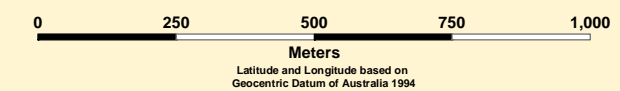
J979574

GE J979573

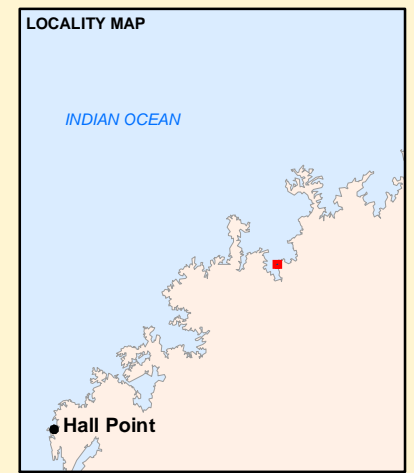
UCL

LEGEND

-  APPLICATION AREA
-  DETERMINATION AREA
-  AREAS OF LAND SUBJECT TO EXCLUSIVE NATIVE TITLE - Areas of land where native title comprises the rights set out in paragraph 5 of the Determination
-  AREAS WHERE NATIVE TITLE DOES NOT EXIST - Paragraph 3 and Schedule 2 of the Determination
-  AREAS TO WHICH s.47B APPLY - Paragraph 12 and Schedule 3 of the Determination



DATA SOURCES
Cadastral and Tenure information sourced from Landgate Spatial Cadastral Database (SCDB) 2005.
Administrative boundaries are sourced from the Landgate Administrative Boundaries Dataset.
Topographical data sourced from the PSMA Dataset.
Road names sourced from Landgate Road Centreline Dataset.
Mining Tenement data sourced from DoIR. Data enquires contact mid.dd@doir.wa.gov.au
Petroleum data sourced from DoIR. Data enquires contact petroleum.mapping@doir.wa.gov.au
Coastlines and shorelines are interpreted from aerial photography or recorded from ground surveys.
Local Authorities terminate at Low Water Mark (LWM) unless otherwise specified.
Pastoral Leases terminate 40 metres above High Water Mark (HWM) unless otherwise specified.
Islands shown are Unallocated Crown Land (UCL) unless otherwise specified.
This map is indicative only.



DISCLAIMER
For informational purposes only. This map is a pictorial representation of data extracted from Landgate Datasets and is intended to be an overview of general geospatial information.
Waterlines shown on this map do not necessarily depict an exact cadastral boundary.
Native title application boundaries interpolated from descriptions held by the National Native Title Tribunal (NNTT) and Federal Court.
Reference should be made to the NNTT for confirmation of this boundary for any legal purposes.
In the event of any discrepancy between the written application boundary description and the areas depicted on this map the written description shall take preference as the maps and/or enlargements are indicative only.

NATIVE TITLE SPATIAL SERVICES
PRODUCED 30/01/2012

Street address: 1 Midland Square, Midland, WA 6056
Postal address: PO Box 2222, Midland, WA 6936
Tel: (08) 9273 7391 Fax: (08) 9273 7615
email: nts@landgate.wa.gov.au
Internet: www.landgate.wa.gov.au

